







Aquilla Lake: Hunting Area A-6

-  Access Points
-  Farm-to-Market
-  County Road
-  Creek
-  Tributary
- Hunting Area
 -  A6

CR 2424

CR 2431

CR 3428

FM 1947

Jacks Branch

Rocky Branch



300 150 0 300 Yards



The U.S. Army Corps of Engineers has depicted this spatial data as a representation of the various geographic information gathered from multiple sources. This data should be viewed only as a representation of the data and should not be used for any other purpose. No guarantee is made by the U.S. Army Corps of Engineers regarding the accuracy or completeness of the data or their suitability for a particular use.

