







Whitney Lake: Hunting Area B-7

No Hunting

No Hunting

-  Access Points
-  County Road
-  Farm-to-Market
-  Creek
-  Tributary
- Hunting Area
-  B-7



The U.S. Army Corps of Engineers has depicted this spatial data as a representation of the various geographic information gathered from multiple sources. This data should be viewed only as a representation of the data and should not be used for any other purpose. No guarantee is made by the U.S. Army Corps of Engineers regarding the accuracy or completeness of the data or their suitability for a particular use.

